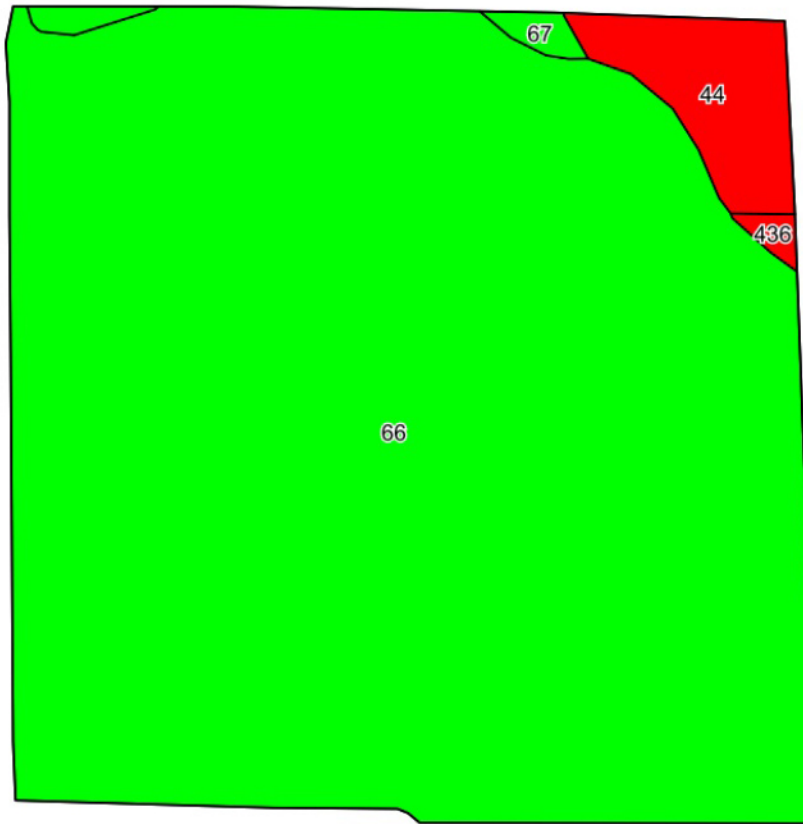
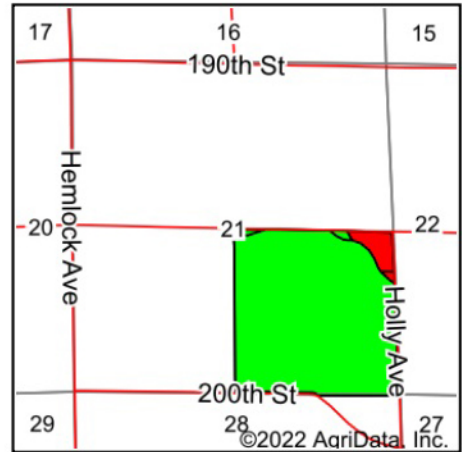


# Soils Map



©2022 AgriData, Inc.



State: **Iowa**  
 County: **Monona**  
 Location: **21-84N-45W**  
 Township: **Ashton**  
 Acres: **154**  
 Date: **7/6/2022**


**BigIron**  
 REALTY

Maps Provided By:  
 **surety**  
 CUSTOMIZED ONLINE MAPPING  
 © AgriData, Inc. 2021 [www.AgriDataInc.com](http://www.AgriDataInc.com)



Soils data provided by USDA and NRCS.

Area Symbol: IA133, Soil Area Version: 33

Code	Soil Description	Acres	Percent of field	Non-Irr Class Legend	Non-Irr Class *c	CSR2**	CSR	*n NCCPI Soybeans	
66	Luton silty clay, 0 to 2 percent slopes, rarely flooded	146.01	94.8%		Illw	57	40	50	
44	Blencoe silt clay, 0 to 2 percent slopes, rarely flooded	6.21	4.0%		llw	87	70	57	
67	Woodbury silty clay, 0 to 2 percent slopes, rarely flooded	1.29	0.8%		Illw	70	55	53	
436	Lakeport silty clay loam, 0 to 2 percent slopes, rarely flooded	0.49	0.3%		I	88	80	71	
<b>Weighted Average</b>						<b>2.95</b>	<b>58.4</b>	<b>41.5</b>	<b>*n 50.4</b>