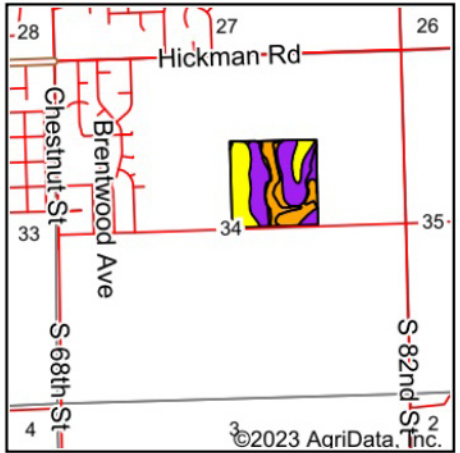
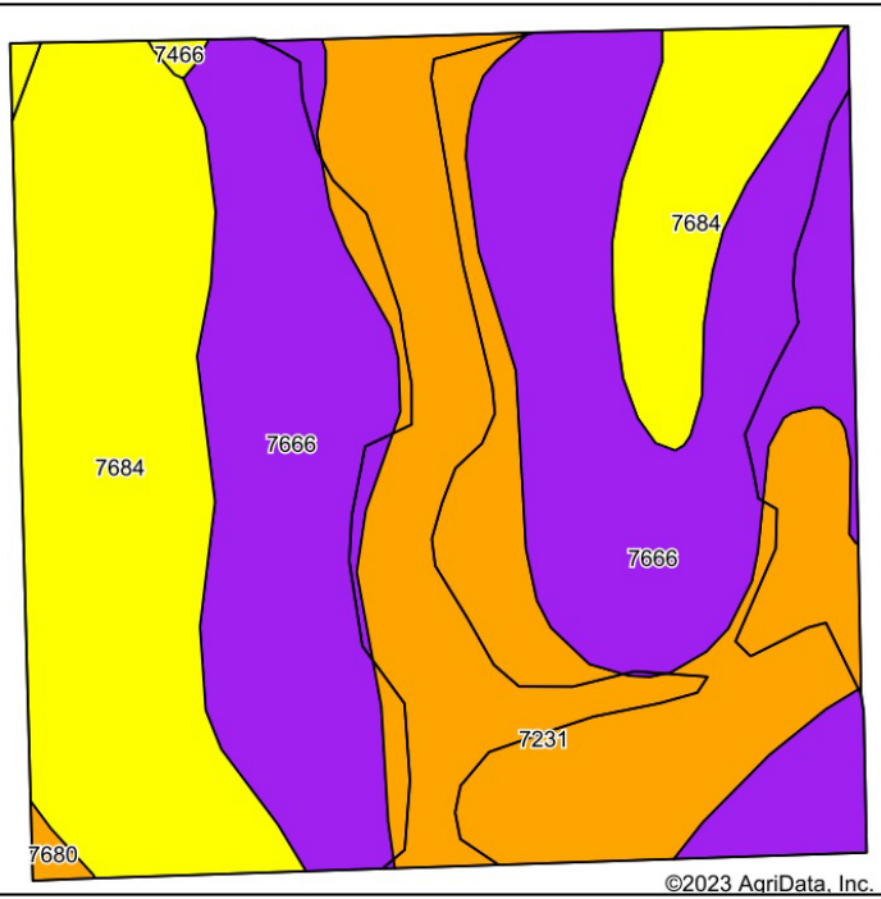


# Soils Map








State: **Nebraska**  
 County: **Lancaster**  
 Location: **34-8N-7E**  
 Township: **Saltillo**  
 Acres: **39.14**  
 Date: **3/28/2023**



Soils data provided by USDA and NRCS.

©2023 AgriData, Inc.

Area Symbol: NE109, Soil Area Version: 27

Code	Soil Description	Acres	Percent of field	SRPG Legend	Non-Irr Class *c	Irr Class *c	SRPG	Corn Bu	Corn Irrigated Bu	Winter wheat Bu	*n NCCPI Soybeans		
7666	Mayberry silty clay loam, 3 to 6 percent slopes, eroded	16.48	42.1%		IIIe	IVe	60	61	95	33	50		
7684	Wymore silty clay loam, 3 to 6 percent slopes, eroded	11.54	29.5%		IIIe	IVe	70				50		
7231	Judson silt loam, 2 to 6 percent slopes	10.90	27.8%		Ile		74				70		
7680	Wymore silty clay loam, 0 to 1 percent slopes	0.14	0.4%		IIs	IIs	74				60		
7466	Otoe silty clay, 6 to 11 percent slopes, eroded	0.08	0.2%		IVe	IVe	66	83	133	40	48		
<b>Weighted Average</b>							<b>2.72</b>	<b>*-</b>	<b>66.9</b>	<b>25.9</b>	<b>40.3</b>	<b>14</b>	<b>*n 55.6</b>