

4 Year Crop History

Owner/Operator:

Date: 5/4/2023



Address:

Farm Name:

Address:


Field ID:

Phone:


Acct. #:

Crop Year:

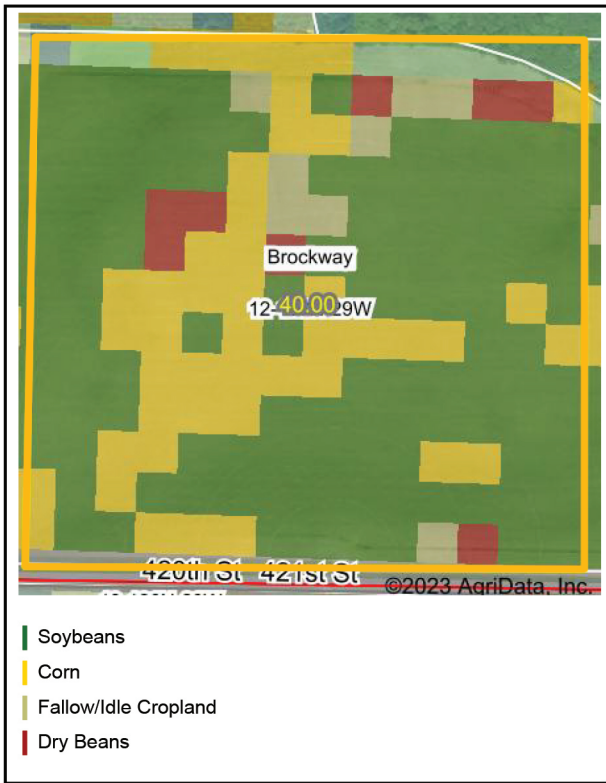
Crop Year:



Crop Year:



Crop Year:



Map Center: 45° 44' 3.68, -94° 16' 53.03

State: MN

County: Stearns

Legal: 12-126N-29W

Twnshp: Brockway



Maps Provided By:



© AgriData, Inc. 2023

www.AgriDataInc.com

Field borders provided by Farm Service Agency as of 5/21/2008. Crop data provided by USDA National Agricultural Statistics Service Cropland Data Layer.