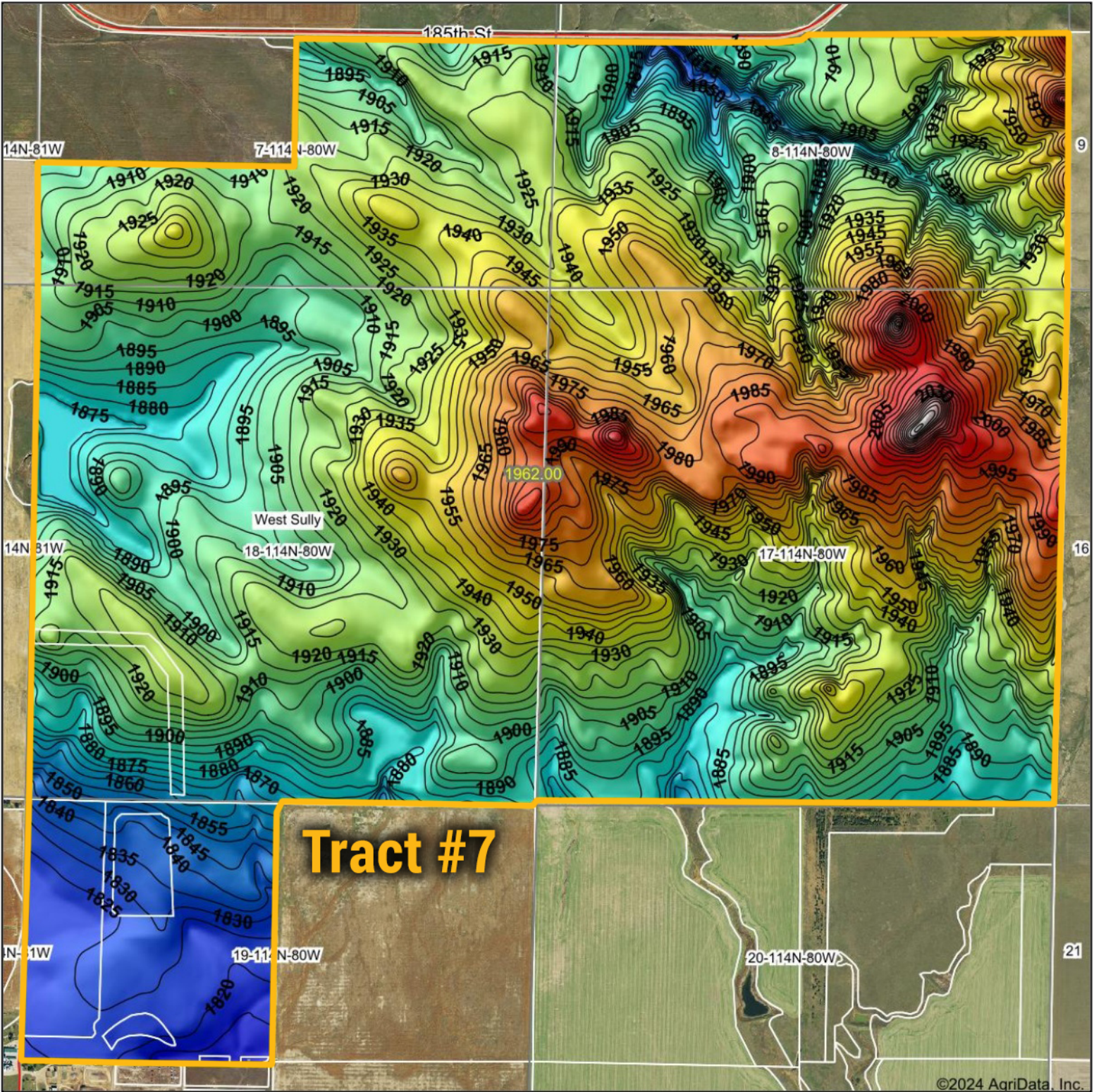
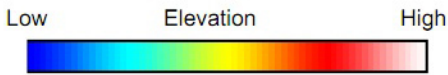


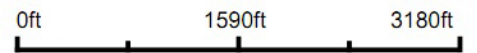
Topography Hillshade



Tract #7



Source: USGS 10 meter dem
 Interval(ft): 5
 Min: 1,810.6
 Max: 2,077.1
 Range: 266.5
 Average: 1,918.5
 Standard Deviation: 42.39 ft



BigIron
REALTY

Maps Provided By:



© AgriData, Inc. 2023 www.AgriDataInc.com

Field borders provided by Farm Service Agency as of 5/21/2008.



11/21/2024

17-114N-80W
 Sully County
 South Dakota

Boundary Center: 44° 41' 4.12, -100° 30' 27.4

©2024 AgriData, Inc.