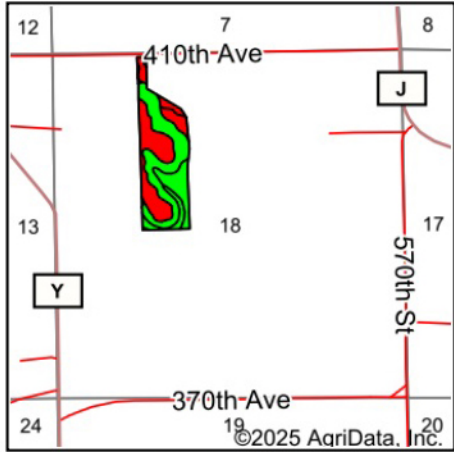
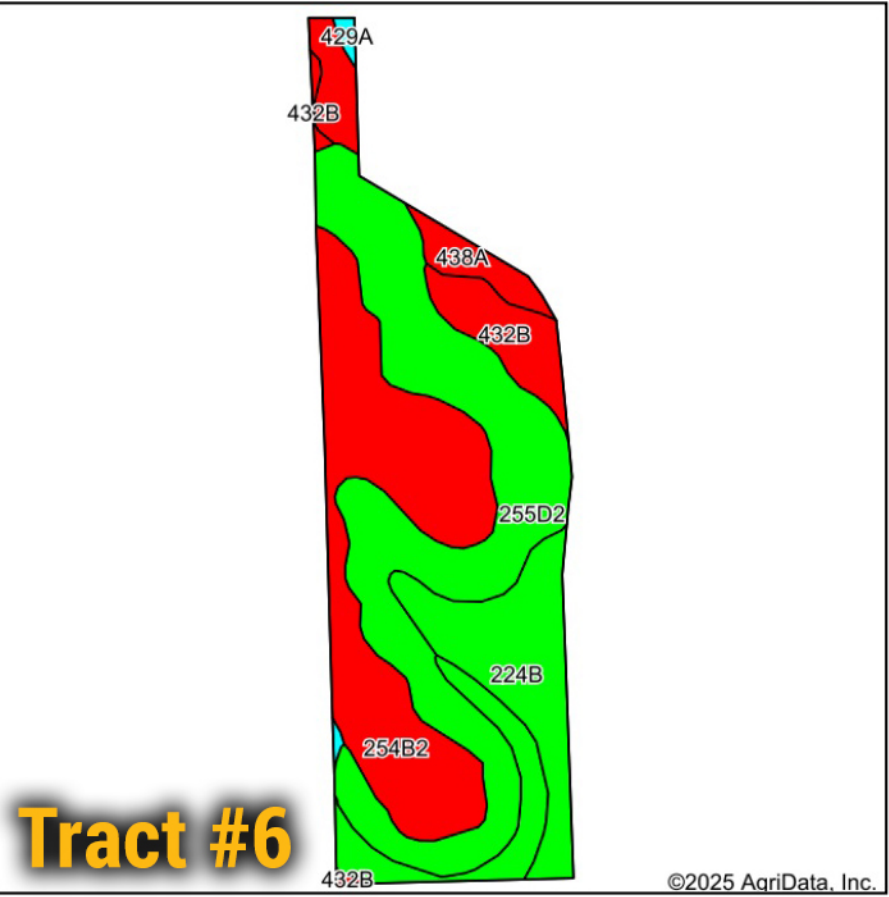


Soils Map



State: **Wisconsin**
 County: **Dunn**
 Location: **18-27N-12W**
 Township: **Red Cedar**
 Acres: **34.8**
 Date: **1/27/2025**

BigIron
 REALTY

Maps Provided By:









 CUSTOMIZED ONLINE MAPPING
 © AgriData, Inc. 2023 www.AgriDataInc.com



Soils data provided by USDA and NRCS.

©2025 AgriData, Inc.

Area Symbol: WI033, Soil Area Version: 22

Code	Soil Description	Acres	Percent of field	Non-Irr Class Legend	Non-Irr Class *c	Corn Bu	*n NCCPI Soybeans
255D2	Urne fine sandy loam, 12 to 20 percent slopes, moderately eroded	13.41	38.6%		IVe	65	36
254B2	Norden silt loam, 2 to 6 percent slopes, moderately eroded	10.24	29.4%		Ile		55
224B	Elevasil sandy loam, 2 to 6 percent slopes	4.71	13.5%		IIIIs		30
224C2	Elevasil sandy loam, 6 to 12 percent slopes, moderately eroded	2.13	6.1%		IIIe		29
432B	Kevilar sandy loam, 2 to 6 percent slopes	2.12	6.1%		IIs	100	52
438A	Hoopston sandy loam, 0 to 3 percent slopes	1.99	5.7%		IIW	95	50
429A	Lows loam, 0 to 2 percent slopes, rarely flooded	0.14	0.4%		VIW	105	18
255E2	Urne fine sandy loam, 20 to 30 percent slopes, moderately eroded	0.06	0.2%		VIe	55	5
Weighted Average					2.99	37.1	*n 42