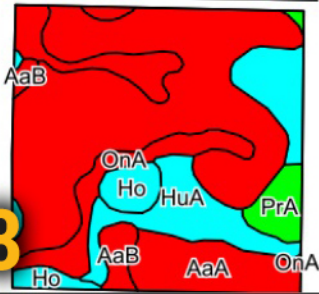
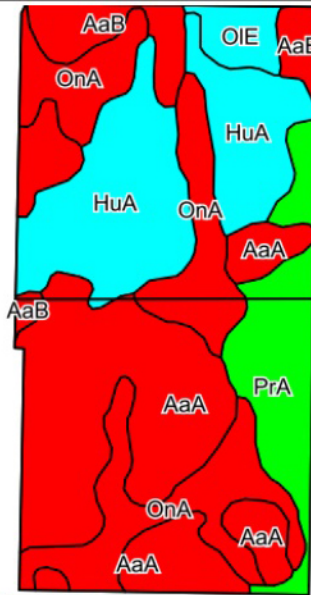


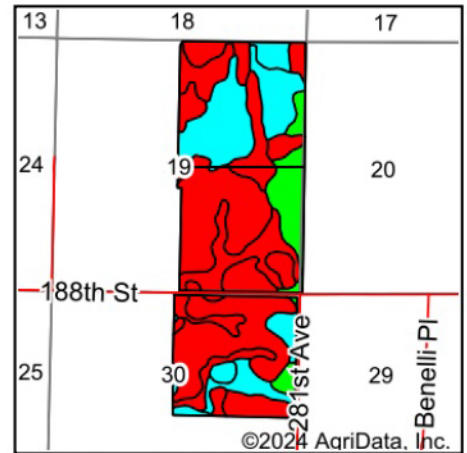
Soils Map



Tract #3

©2024 AgriData, Inc.

Soils data provided by USDA and NRCS.



State: **South Dakota**

County: **Sully**

Location: **19-114N-80W**

Township: **West Sully**

Acres: **463.45**

Date: **11/21/2024**

BigIron
REALTY

Maps Provided By:



© AgriData, Inc. 2023

www.AgriDataInc.com

Area Symbol: SD119, Soil Area Version: 27

Code	Soil Description	Acres	Percent of field	Non-Irr Class Legend	Non-Irr Class *c	Irr Class *c	Productivity Index	Corn Bu	Winter wheat Bu	*n NCCPI Soybeans
AaA	Agar silt loam, 0 to 2 percent slopes	183.30	39.6%		IIc		92			57
HuA	Hurley silt loam, 0 to 5 percent slopes	97.13	21.0%		VIs		11	2	1	11
OnA	Mobridge silt loam, 0 to 2 percent slopes	90.06	19.4%		IIc		94			60
PrA	Promise clay, 0 to 3 percent slopes	42.55	9.2%		IIIIs	IIIIs	68			22
AaB	Agar silt loam, 2 to 6 percent slopes	33.59	7.2%		IIe		85			57
OIE	Oko stony clay loam, 6 to 25 percent slopes	8.91	1.9%		VIIIs		3			20
Ho	Hoven silt loam, 0 to 1 percent slopes	7.91	1.7%		VIs		15			5
Weighted Average					3.09	*-	69.7	0.4	0.2	*n 43.1