

Soils Map

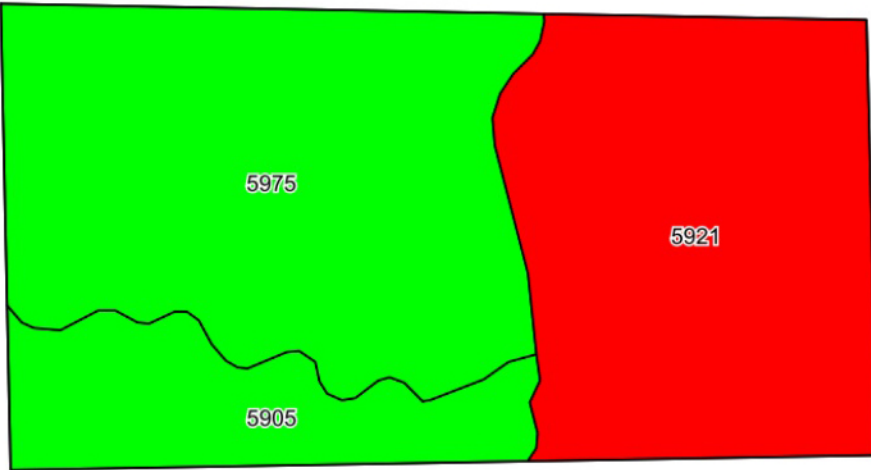


State: **Kansas**
 County: **Reno**
 Location: **10-24S-9W**
 Township: **Plevna**
 Acres: **80.59**
 Date: **8/15/2024**

BigIron
 REALTY

Maps Provided By:

 CUSTOMIZED ONLINE MAPPING
 © AgriData, Inc. 2023 www.AgriDataInc.com






Tract #1

©2024 AgriData, Inc.

Soils data provided by USDA and NRCS.

Area Symbol: KS155, Soil Area Version: 20

Code	Soil Description	Acres	Percent of field	Non-Irr Class Legend	Non-Irr Class *c	Irr Class *c	*n NCCPI Soybeans
5975	Turon-Carway complex, 0 to 5 percent slopes	36.58	45.4%		IIIe	IIe	48
5921	Ost loam, 0 to 1 percent slopes	31.90	39.6%		IIc	Ie	70
5905	Hayes-Solvay loamy fine sands, 0 to 5 percent slopes	12.11	15.0%		IIIe	IIIe	50
Weighted Average					2.60	1.75	*n 57