

# Tract #1

KS109\_T4156\_17-13-30

**Tract 4156**  
**Farm 4850**  
**17-13-30**

Tract Cropland Total: 313.34 acres

OW: \_\_\_\_\_

OP: \_\_\_\_\_






OT: \_\_\_\_\_

COUNTY ROAD 26




All fields NAG, NI unless otherwise noted.

- 1/ All Wheat HRW, NI, GR
- 2/ All Sorghum GRS, NI, GR
- 3/ All Corn YEL, NI, GR
- 4/ All Soybeans COM, NI, GR
- 5/ Grass NAG, NI, GZ
- 6/ Grass NAG, NI, LS
- 7/ Summer Fallow, NI
- 8/ Sorghum Forage, Cane, NI, FG
- 9/ Sorghum Dual Purpose, NI, FG
- 10/ Alfalfa, NI, FG

### Common Land Unit

-  Cropland
-  CRP
-  RoadCenterline\_NG911\_GCS\_20230913
-  Tract Boundary
-  PLSS

### Wetland Determination Identifiers

-  Restricted Use
-  Limited Restrictions
-  Exempt from Conservation Compliance Provisions

CRP

1  
313.34  
HEL

0 345 690 1,380

Feet

COUNTY ROAD 26